



**COMMONWEALTH OF KENTUCKY  
TRANSPORTATION CABINET**  
Frankfort, Kentucky 40622  
[www.transportation.ky.gov/](http://www.transportation.ky.gov/)

**Matthew G. Bevin**  
Governor

**Greg Thomas**  
Secretary

April 13, 2017

CALL NO. 202  
CONTRACT ID NO. 171213  
ADDENDUM # 1

Subject: Carter-Rowan Counties, 121GR17D013-HSIP  
Letting April 28, 2017

- (1) Revised - Project Description - Page 4 of 116
- (2) Added - Special Note - Pages 22(a)-22(b) of 116

Proposal revisions are available at <http://transportation.ky.gov/Construction-Procurement/>.

If you have any questions, please contact us at 502-564-3500.

Sincerely,

A handwritten signature in cursive script that reads "Rachel Mills".

Rachel Mills, P.E.  
Director  
Division of Construction Procurement

RM:ks  
Enclosures



An Equal Opportunity Employer M/F/D

## ADMINISTRATIVE DISTRICT - 09

REVISED ADDENDUM #1: 4-13-17

**CONTRACT ID - 171213**

**121GR17D013 - HSIP**

**COUNTY - CARTER**

**PCN - DE02200641713**

**HSIP 0647 (059)**

I-64 CABLE MEDIAN BARRIER (CARTER COUNTY) (MP 148.665) CABLE MEDIAN BARRIER INSTALLATION ON I-64  
IN CARTER COUNTY (MP 158.965), A DISTANCE OF 010.30 MILES.GUARDRAIL SYP NO. 09-09006.00.

GEOGRAPHIC COORDINATES LATITUDE 38:18:55.00 LONGITUDE 83:14:54.00

**COUNTY - ROWAN**

**PCN - DE10300641713**

**HSIP 0647 (058)**

I-64 CABLE MEDIAN BARRIER (ROWAN COUNTY) (MP 137.231) CABLE MEDIAN BARRIER INSTALLATION ON I-64  
IN ROWAN COUNTY (MP 148.665), A DISTANCE OF 011.43 MILES.GUARDRAIL SYP NO. 09-09005.00.

GEOGRAPHIC COORDINATES LATITUDE 38:15:35.00 LONGITUDE 83:25:34.00

**COMPLETION DATE(S):**

COMPLETED BY 11/15/2017

APPLIES TO ENTIRE CONTRACT

# PROPOSED MEDIAN TURN AROUND I-64

COUNTY OF	ROWAN
ITEM NO.	09-9005.00

APPROXIMATE MILE POINT 139.65 CONSTRUCT MEDIAN TURN AROUND WITH THE FOLLOWING ITEMS:

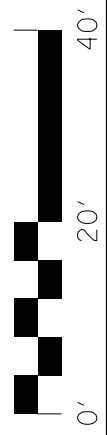
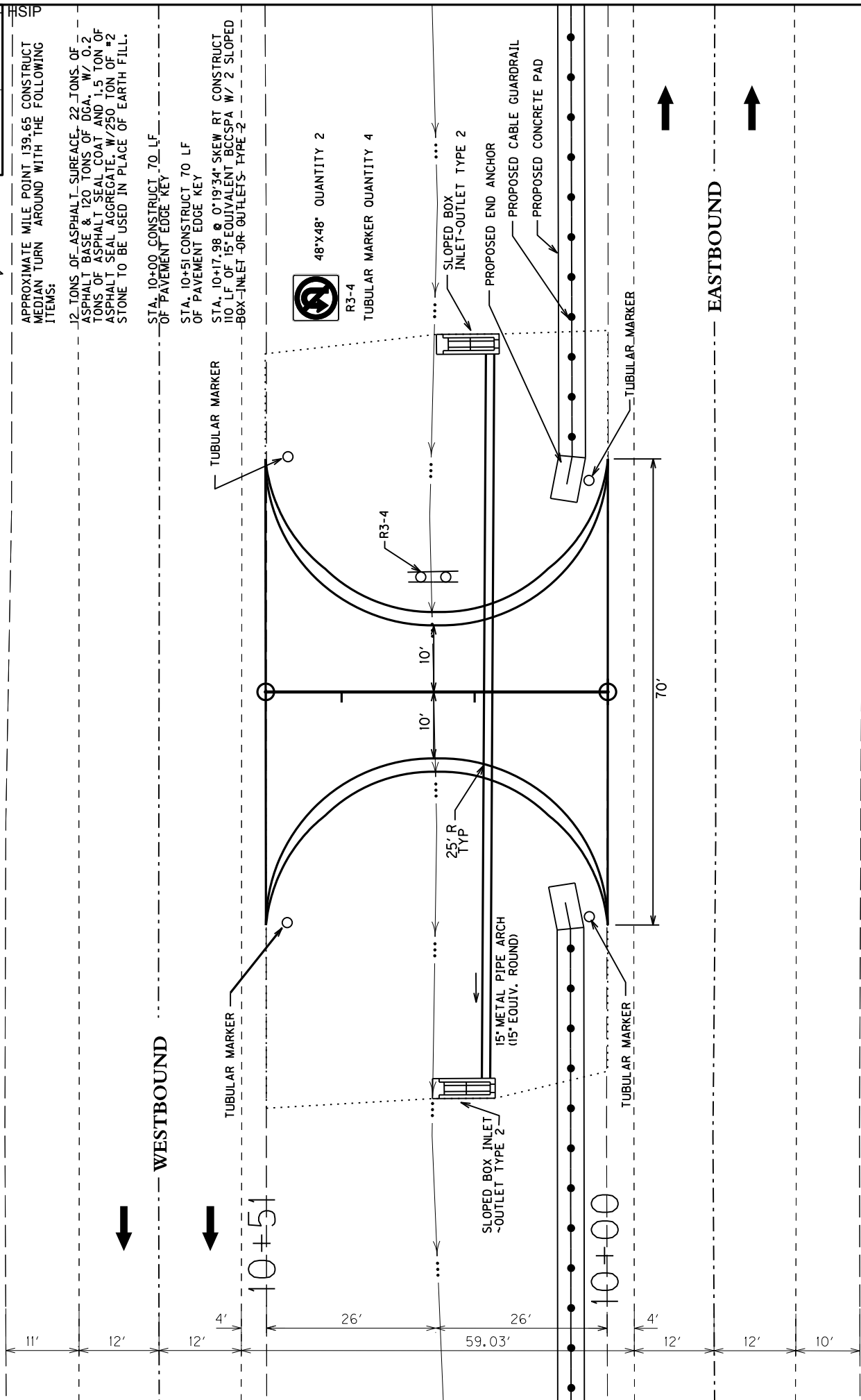
12 TONS OF ASPHALT SURFACE, 22 TONS OF ASPHALT BASE & 120 TONS OF DGA, W/ 0.2 TONS OF ASPHALT SEAL COAT AND 1.5 TON OF ASPHALT SEAL AGGREGATE, W/250 TON OF #2 STONE TO BE USED IN PLACE OF EARTH FILL.

STA. 10+00 CONSTRUCT 70 LF OF PAVEMENT EDGE KEY

STA. 10+51 CONSTRUCT 70 LF OF PAVEMENT EDGE KEY

STA. 10+17.98 @ 0°19'34" SKEW RT CONSTRUCT 110 LF OF 15" EQUIVALENT BCCSPA W/ 2 SLOPED BOX INLET OR OUTLETS- TYPE 2

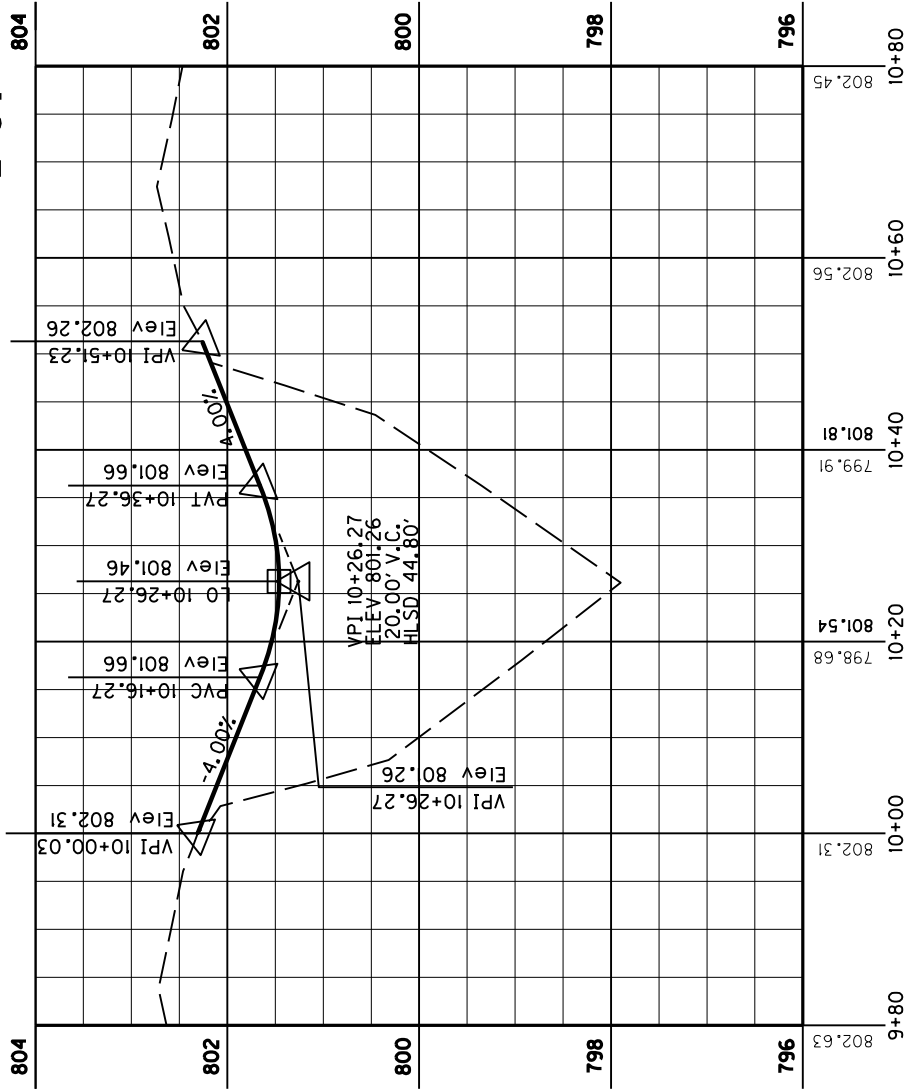
48"x48" QUANTITY 2  
R3-4  
TUBULAR MARKER QUANTITY 4



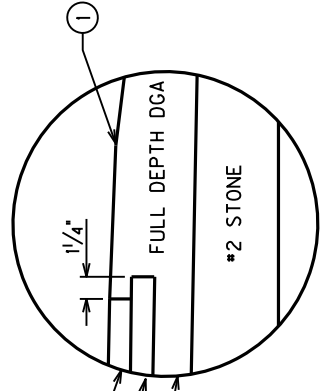
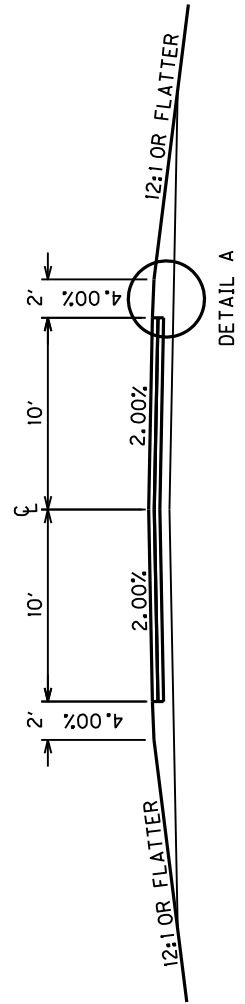
I-64 MEDIAN TURN AROUND  
APPROXIMATE MP 139.65

# PROPOSED MEDIAN TURN AROUND I-64

COUNTY OF	ROWAN
ITEM NO.	09-9005.00



**MILE POINT 139.65 PROFILE**



① ASPHALT SEAL COAT REQUIRED FROM EDGE OF PAVEMENT TO 2 FT. DOWN THE FILL SLOPE  
 2.4 LB. PER S.Y. OF ASPHALT SEAL COAT (TWO APPLICATIONS)  
 20 LB. PER S.Y. OF ASPHALT SEAL AGGREGATE (SIZE NO. 8 OR 9,) (TWO APPLICATIONS)

**I-64 MEDIAN TURN AROUND  
 APPROXIMATE MP 139.65**